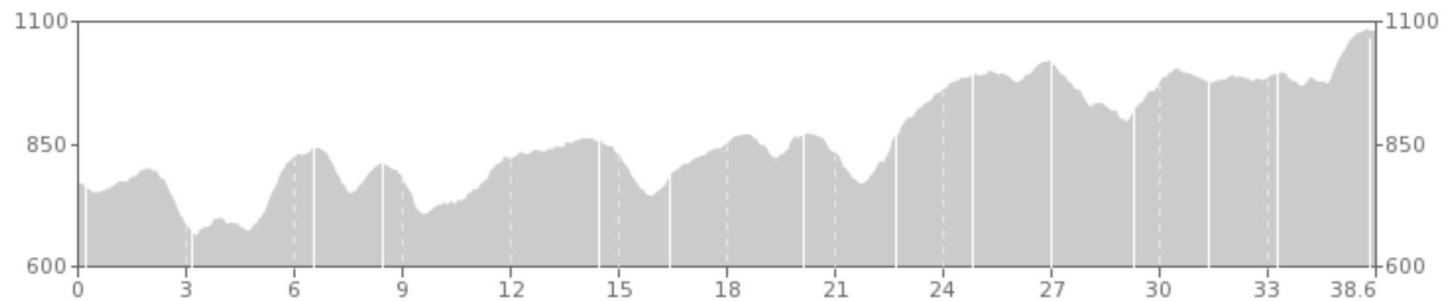
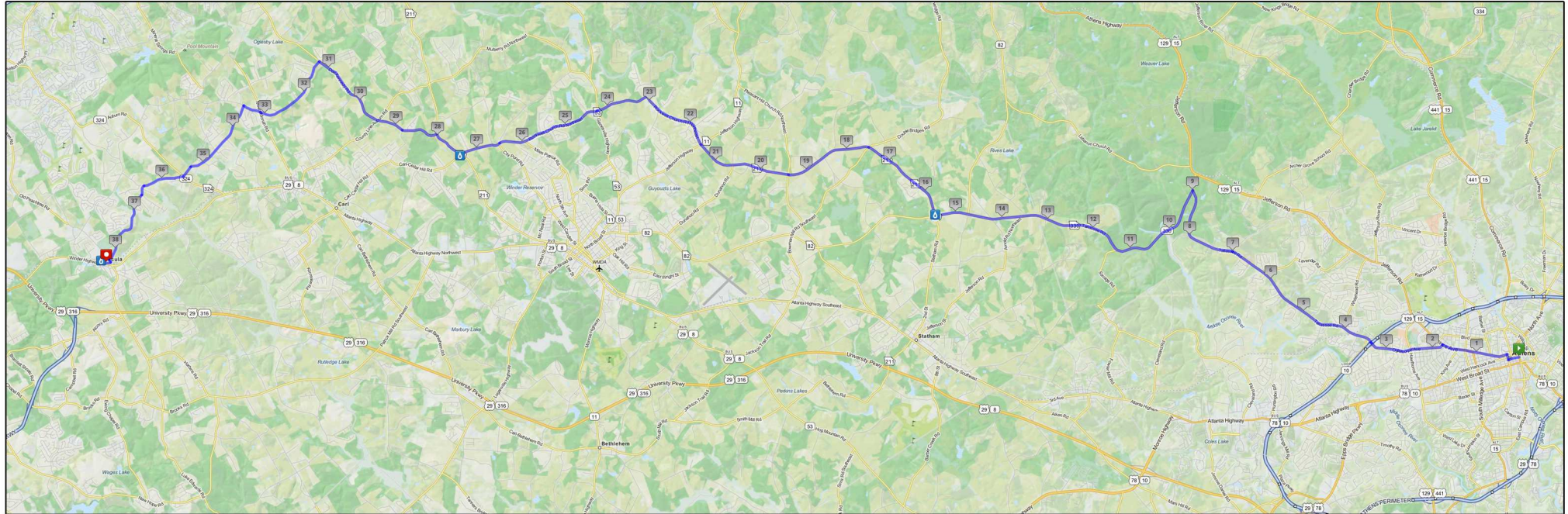




Athens to Dacula Roadskate

38 Mile Route

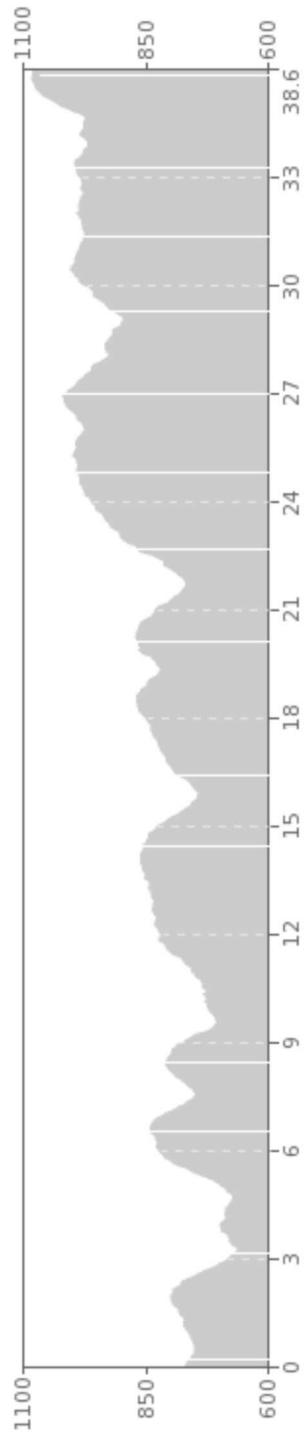
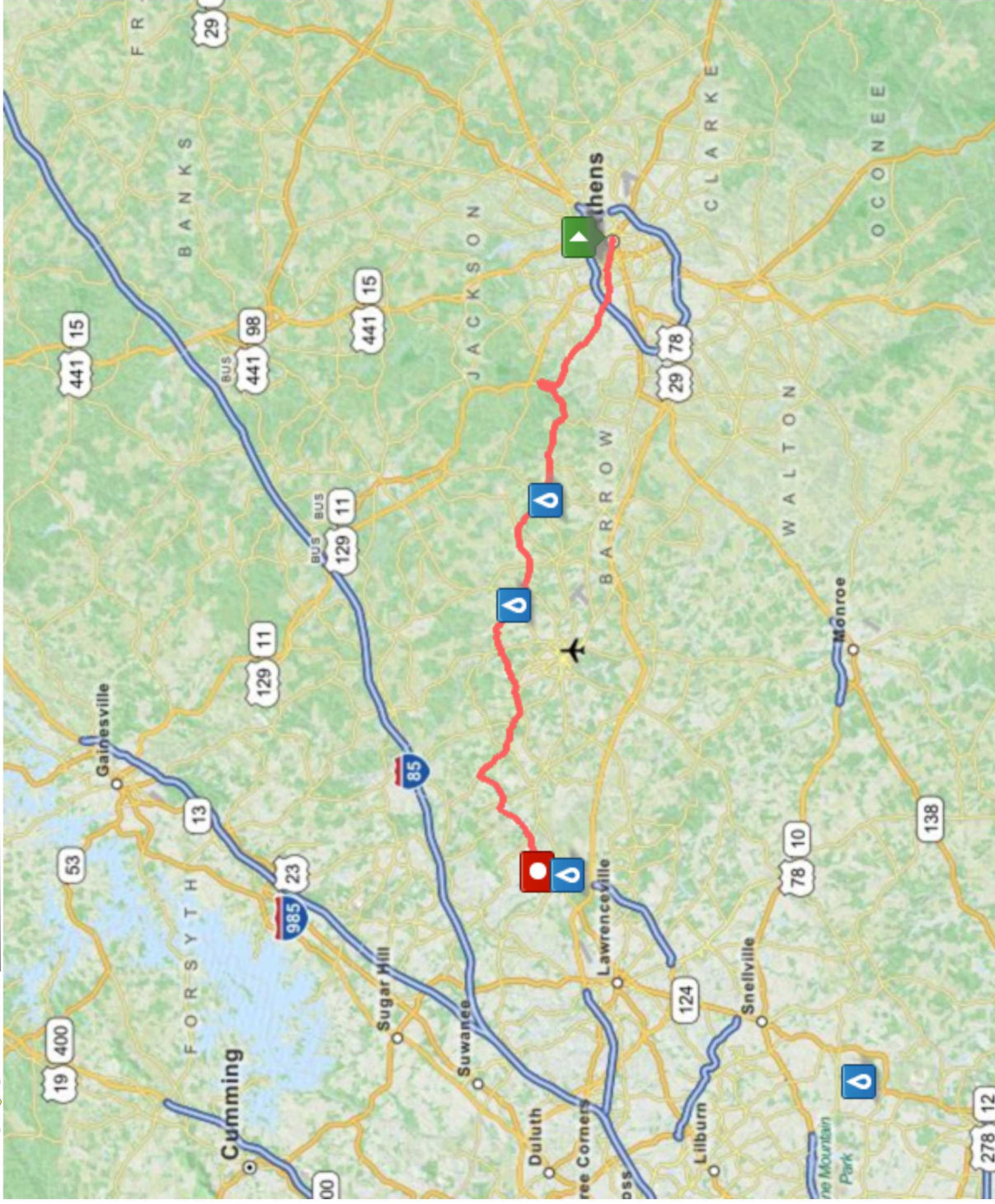




Athens to Dacula Roadskate

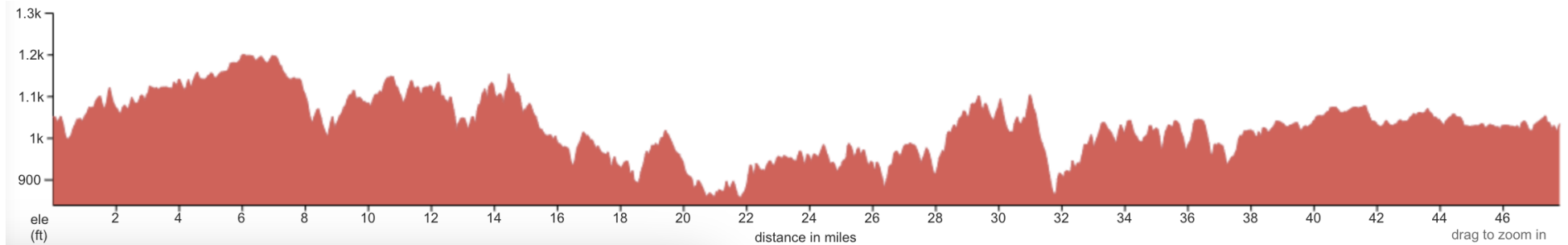
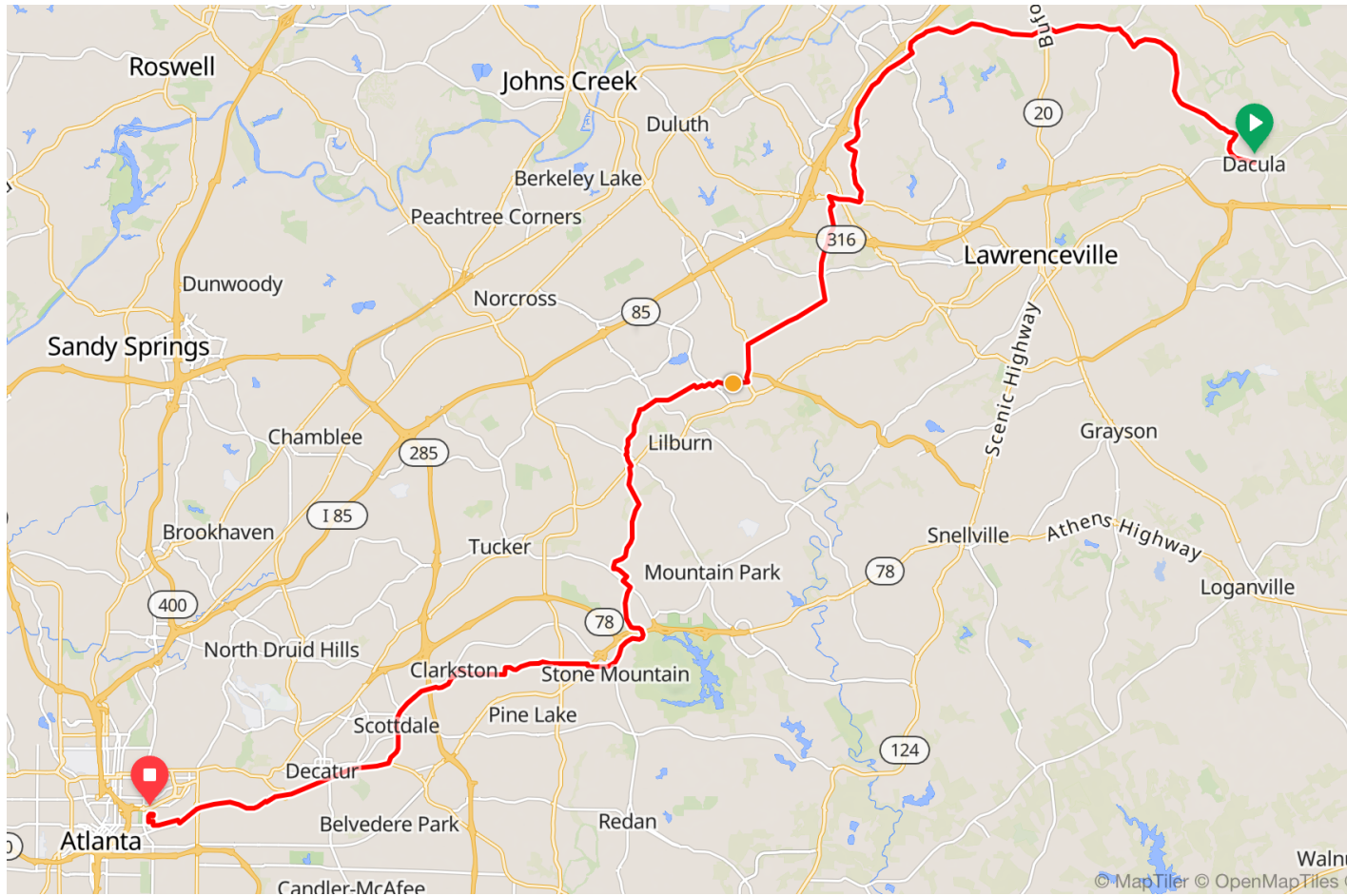
38 Mile Route

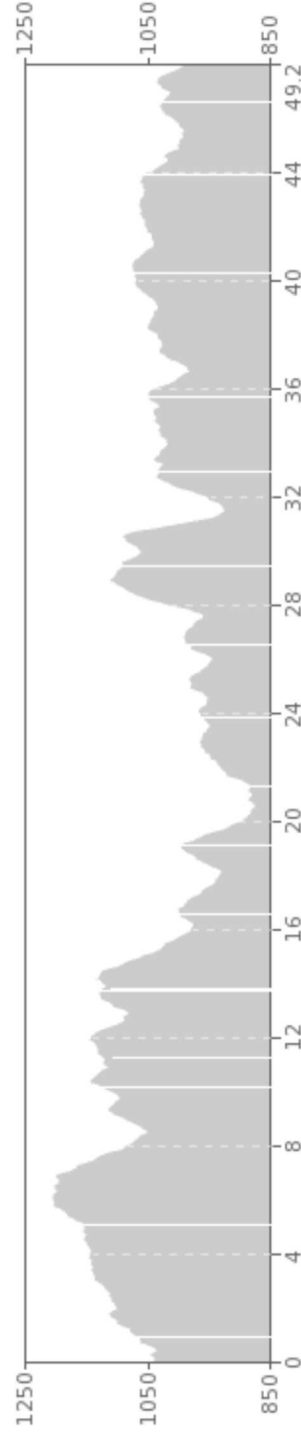
Distance: 38.41





Dacula to Atlanta Road Skate 49 Mile Route

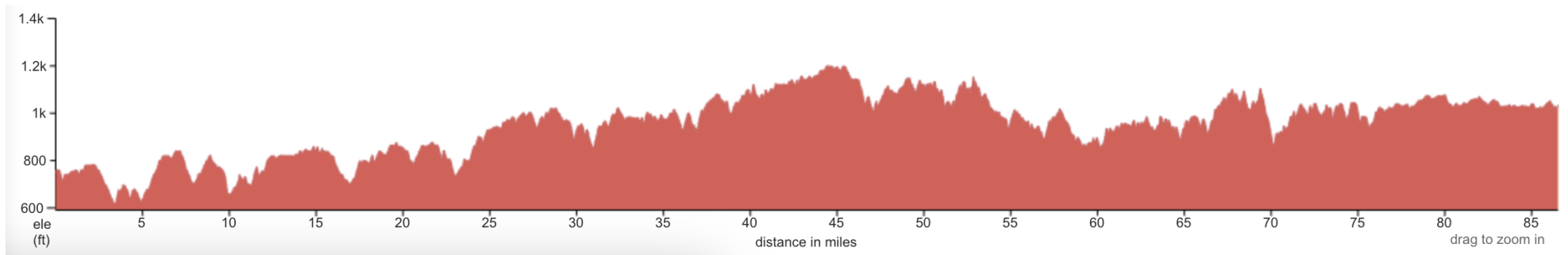
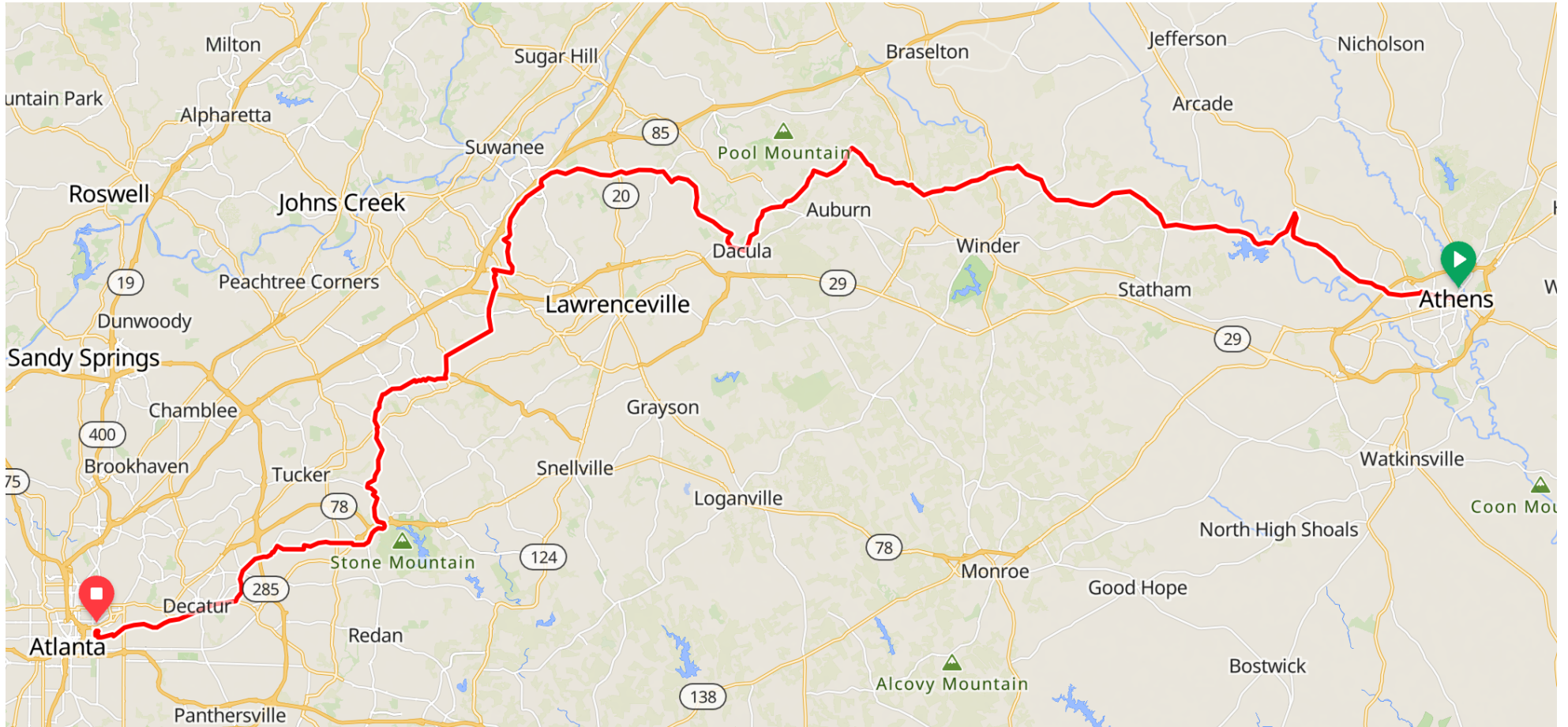






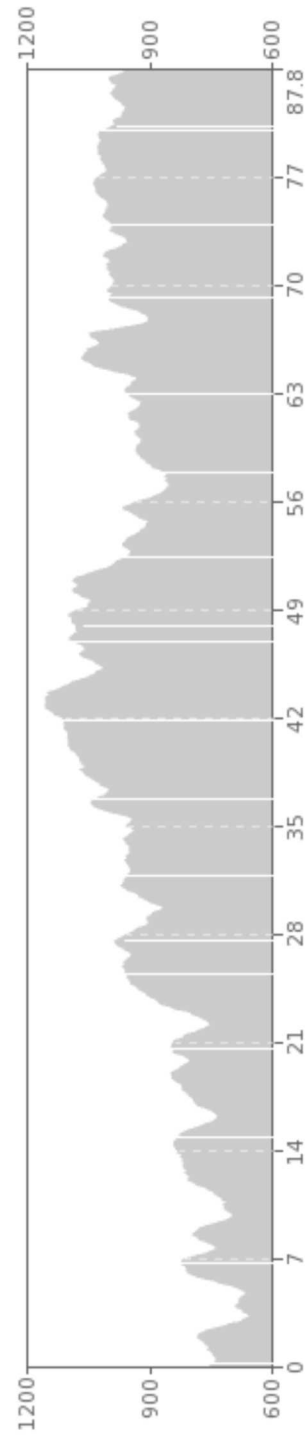
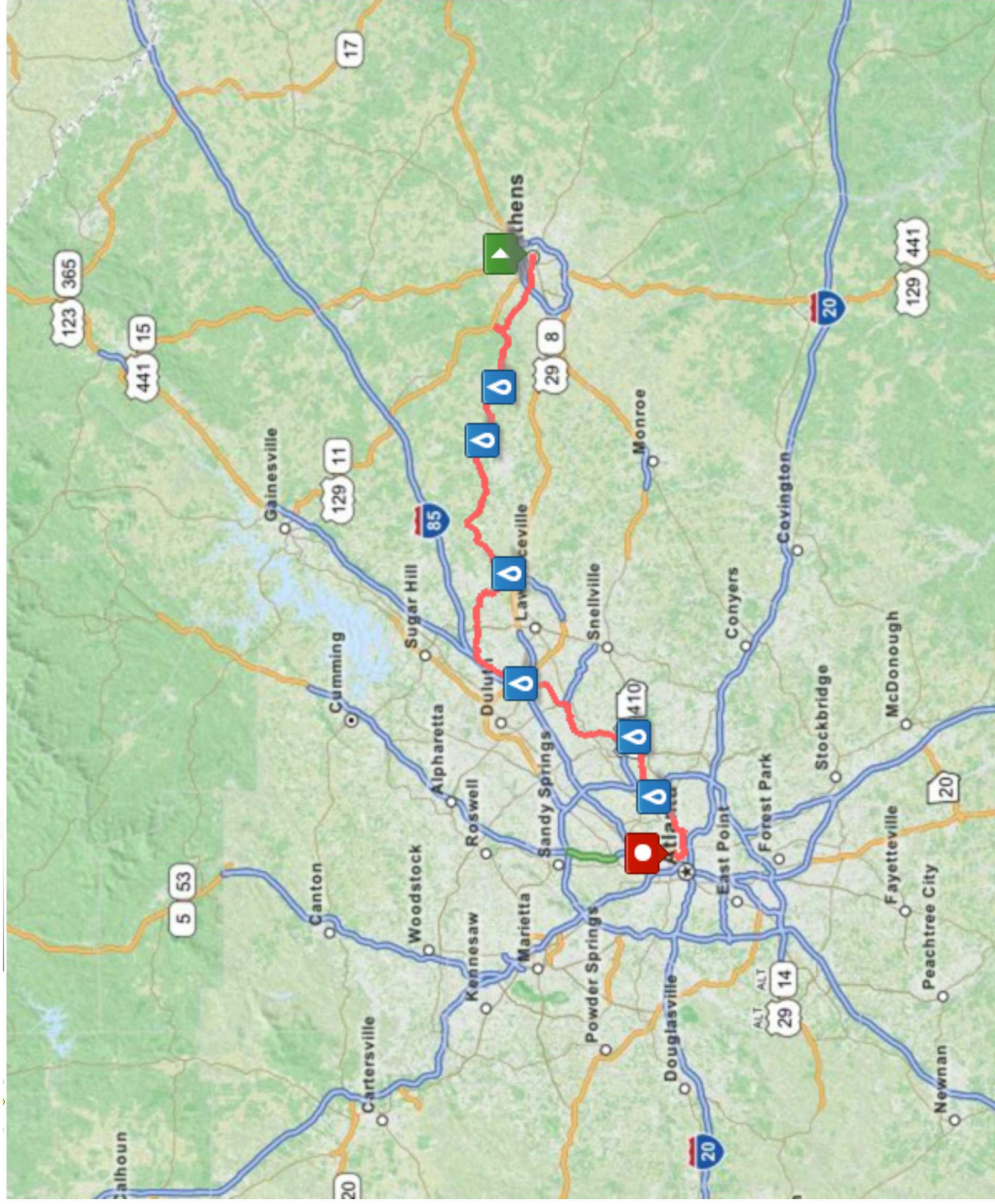
Athens to Atlanta Road Skate

87 Mile Route



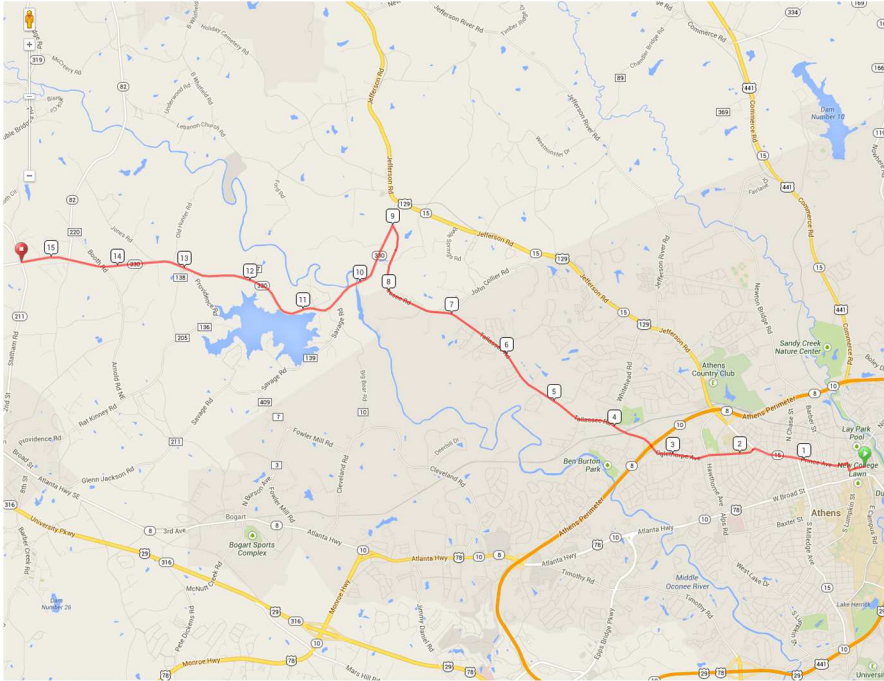


Athens to Atlanta Roadskate 87 Mile Route Distance: 87.49





Athens to Atlanta Roadskate START → CP1 15.4 miles

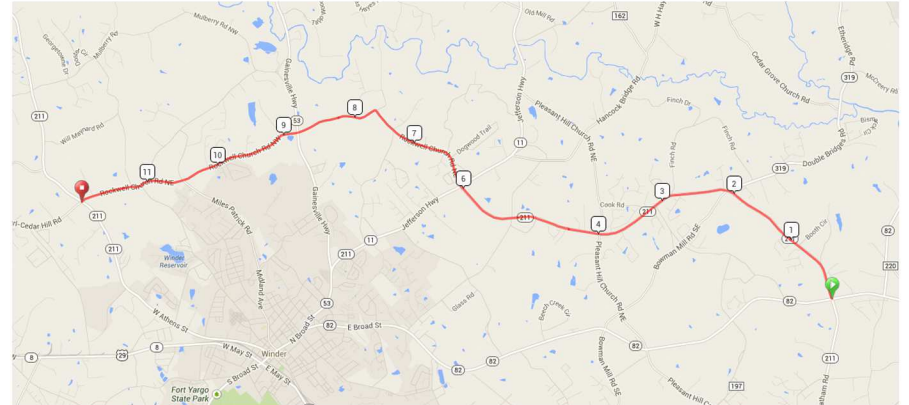


Leg	Dir	Type	Notes	Total
			Start on E. Hancock and N. Thomas	
0.2	→	Right	Turn right onto N Lumpkin St	0.2
0.1	←	Left	Turn left onto W. Dougherty	0.3
0.2	↑	Straight	Continue onto Prince Ave	0.5
1.2	←	Left	Turn left onto Oglethorpe Ave	1.8
1.6	↑	Straight	Continue onto Tallassee Rd	3.4
5.6	←	Left	Turn left onto GA-330 W	9.0
5.7	↑	Straight	Continue straight onto GA-82 S	14.7

CHECKPOINT 1: Intersection of GA82 & Hwy 211, Statham, GA 15.4 miles



Athens to Atlanta Roadskate CP1 → CP2 12.2 miles

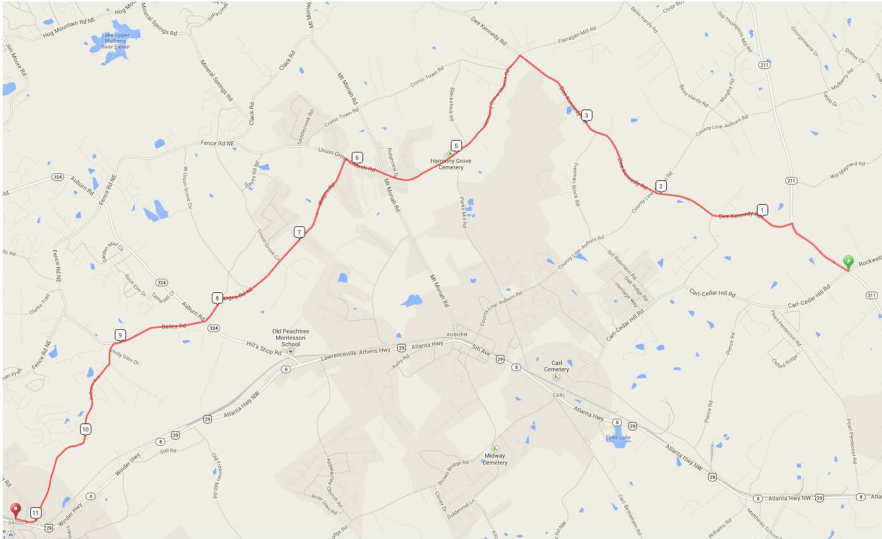


Leg	Dir	Type	Notes	Total
	→	Right	Slight right onto GA-211 N	0.0
6.0	↑	Straight	Continue onto Rockwell Church Rd NE	6.0
6.2	↑	Straight	Continue on Rockwell Church Rd to Hwy 211	12.2

CHECKPOINT 2: Intersection of Hwy 211 & Rockwell Church Rd, Winder, GA 12.2 miles



Athens to Atlanta Roadskate CP2 → CP3 11.02 miles

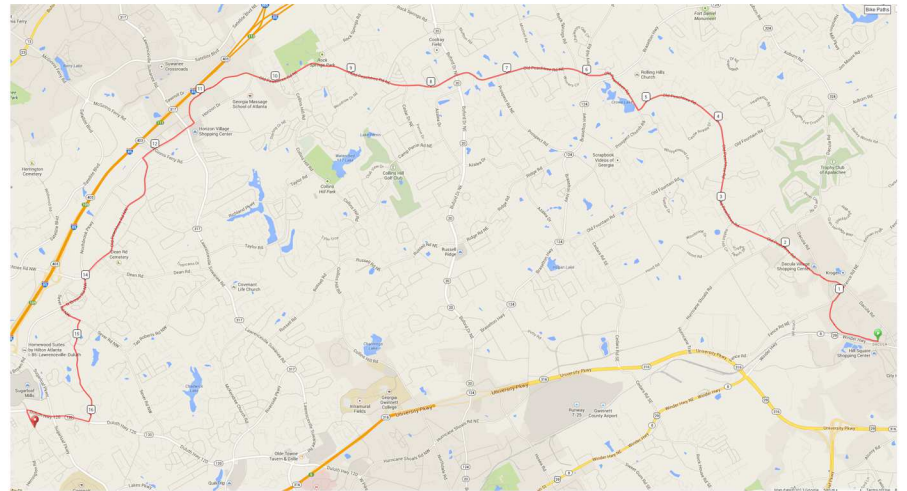


Leg	Dir	Type	Notes	Total
	→	Right	Turn right onto Hwy 211	0.0
0.7	←	Left	Turn left onto Dee Kennedy Rd	0.7
3.2	←	Left	Turn left onto Harmony Grove Church Rd	3.9
1.8	↑	Straight	Continue onto Union Grove Church Rd	5.7
0.4	←	Left	Turn left onto Wages Rd	6.1
1.8	↑	Straight	Continue onto Bailey Rd NE	7.9
1.1	←	Left	Turn left onto Auburn Ave	9.1
1.9	←	Left	Turn left onto Dacula Rd	10.9
0.1	→	Right	Turn right onto 2nd Ave NE	11.0

CHECKPOINT 3: Intersection of 2nd Ave. & Broad St., Dacula GA 11.02 miles

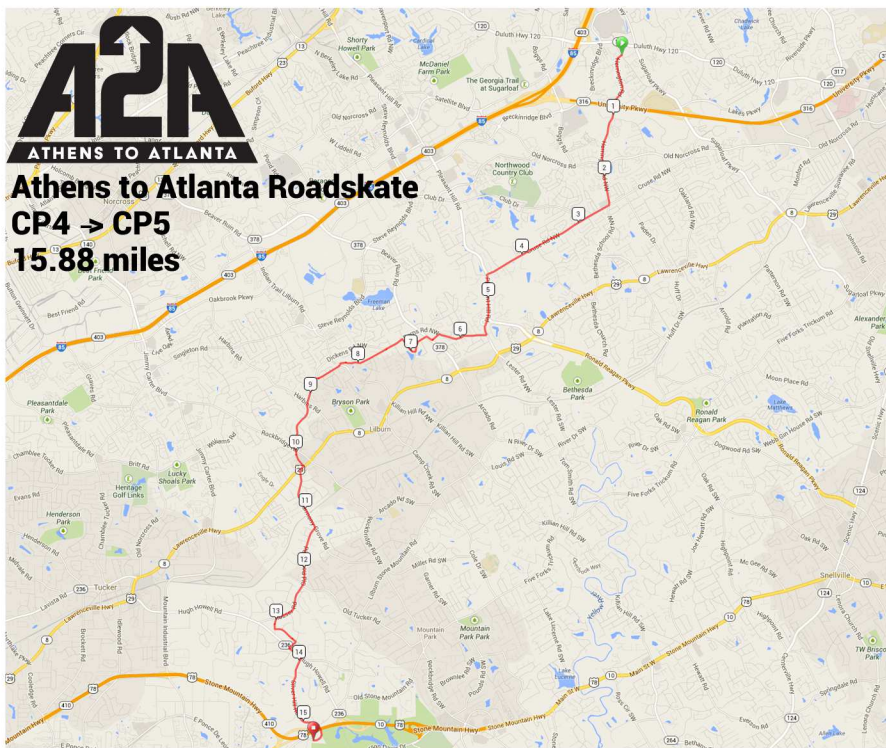


Athens to Atlanta Roadskate CP3 → CP4 17.07 miles



Leg	Dir	Type	Notes	Total
	↑	Straight	Continue onto Hebron Church Rd	0.0
0.9	→	Right	Turn right onto Fence Rd NE	0.9
0.2	←	Left	Turn left onto Dacula Rd	1.1
0.3	←	Left	Turn left onto Old Peachtree Rd	1.5
3.7	→	Right	Turn right to stay on Old Peachtree Rd	5.1
6.3	→	Right	Turn right onto Horizon Dr	11.4
0.1	↑	Straight	Continue onto Old Peachtree Rd NW	11.5
0.7	↑	Straight	Continue onto Northbrook Pkwy	12.2
1.7	↑	Straight	Continue onto N Brown Rd	13.9
0.5	←	Left	Turn left onto Sever Rd NW	14.4
0.3	→	Right	Turn right onto Lebanon Rd NW	14.7
1.6	→	Right	Turn right onto GA-120 W/Duluth Hwy 120	16.0
0.8	←	Left	Turn left onto Atkinson Rd NW	16.8
0.2	→	Right	Turn right onto Herrington Rd	17.0

CHECKPOINT 4: Atkinson Rd. & Herrington Rd., Gwinnett, GA 17.07 miles

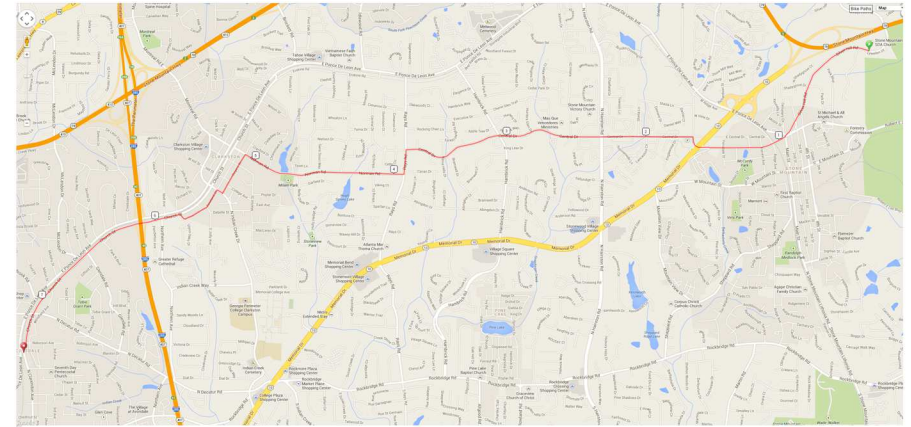


Leg	Dir	Type	Notes	Total
	↑	Straight	Continue onto Herrington Rd	0.0
2.4	→	Right	Turn right onto Cruse Rd NW	2.4
2.2	←	Left	Turn left onto Pleasant Hill Rd	4.6
0.7	←	Left	Slight left to stay on Pleasant Hill Rd	5.4
0.2	→	Right	Turn right onto Burns Rd NW	5.6
0.8	←	Left	Turn left onto Walking Ln NW	6.3
0.2	→	Right	Turn right onto GA-378 W/Beaver Ruin Rd	6.5
0.1	←	Left	Turn left onto Shady Dr NW	6.6
0.2	→	Right	Turn right onto Vernon St NW	6.8
0.2	→	Right	Turn right onto Freeman Dr NW	7.0
0.1	←	Left	Turn left onto Burns Rd NW	7.1
1.5	←	Left	Turn left onto Dickens Rd NW	8.6
1.2	←	Left	Turn left onto Rockbridge Rd	9.8
0.0	→	Right	Turn right onto John Carroll Rd NW	9.8
0.3	→	Right	Turn right onto GA-8 W/US-29 S	10.1
0.1	←	Left	Turn left onto Harmony Grove Rd	10.2
1.0	→	Right	Turn right onto Old Rosser Rd	11.2
1.0	↑	Straight	Continue onto Rosser Rd	12.1
0.7	←	Left	Turn left onto Rosser Pl	12.8
0.2	←	Left	Turn left onto Leather Stocking Ln	13.0
0.4	→	Right	Turn right onto Glacier Dr	13.4
0.1	←	Left	Turn left onto GA-236 E/Hugh Howell Rd	13.5
0.2	→	Right	Turn right onto Silver Hill Rd	13.8

CHECKPOINT 5: Silver Hill Rd. & Park Blvd., Stone Mountain, GA 15.88 miles



**Athens to Atlanta Roadskate
CP5 → CP6
7.4 miles**



Leg	Dir	Type	Notes	Total
	↑	Straight	Continue on Silver Hill Rd	0.0
0.9	↑	Straight	Continue on James B Rivers Memorial Dr	0.9
0.6	↑	Straight	Continue onto Goldsmith Rd	1.6
0.1	←	Left	Turn left onto Central Dr	1.7
2.1	←	Left	Turn left onto Rays Rd	3.8
0.2	→	Right	Turn right onto Norman Rd	3.9
1.2	←	Left	Turn left onto Rogers St	5.1
0.3	→	Right	Turn right onto N Indian Creek Dr	5.4
0.0	←	Left	Turn left onto Rowland St	5.4
0.3	→	Right	Turn right onto Lovejoy St	5.8
0.0	←	Left	Turn left onto Church St	5.8
1.6	←	Left	Slight left onto N Clarendon Ave	7.4

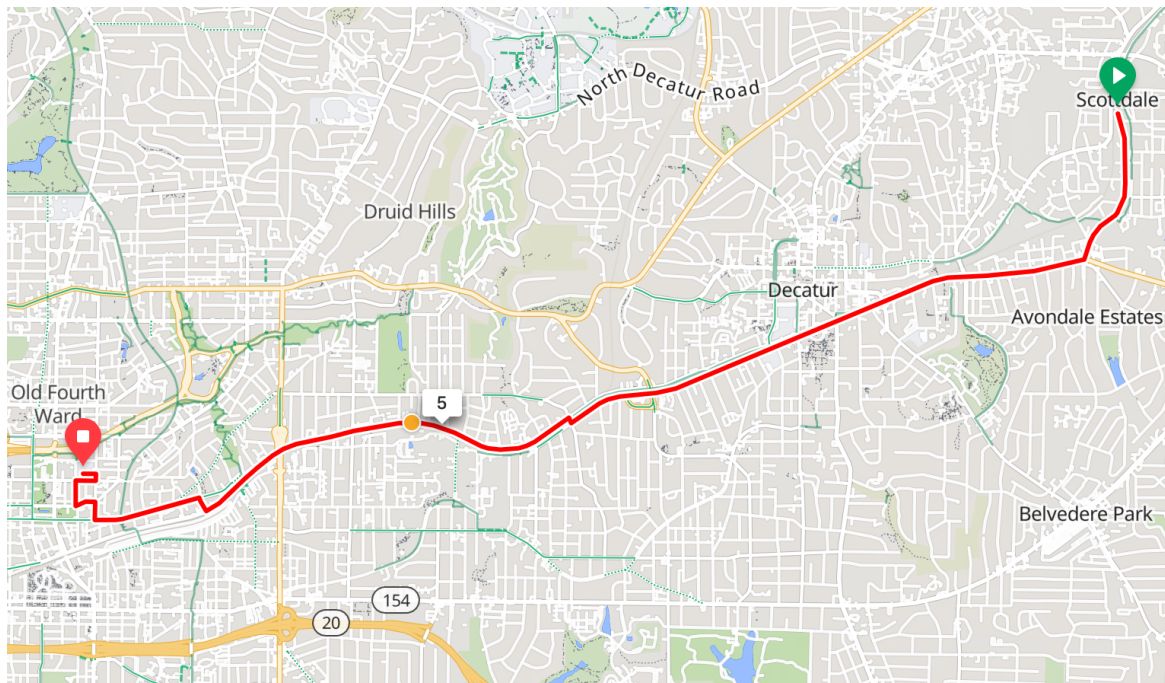
CHECKPOINT 6: Church St. & N. Clarendon., Scottdale, GA 7.4 miles



Athens to Atlanta Road Skate

CP6 → Finish (Howard MS)

7.8 miles



Leg	Dir	Type	Notes	Total
	→	Right	Turn right onto North Avondale Road, US 278, GA 10	0.9
2.8	↑	Straight	Continue onto College Avenue Northeast	3.7
0.4	→	Sharp Right	Turn sharp right onto Rocky Ford Road Northeast	4.1
0.0	←	Sharp Left	Turn sharp left onto Dekalb Avenue Northeast	4.2
2.4	→	Right	Turn right onto Waverly Way Northeast	6.5
0.1	←	Left	Turn left onto Edgewood Avenue Northeast	6.6
0.6	→	Right	Turn right onto Randolph Street Northeast	7.2
0.1	←	Left	Turn left onto Auburn Avenue Northeast	7.3
0.1	→	Right	Turn right onto Howell Street Northeast	7.5
0.1	→	Right	Turn right onto Irwin Street Northeast	7.6
0.1	←	Left	Turn left onto Randolph Street Northeast	7.7
FINISH LINE:			David T. Howard Middle School	7.8