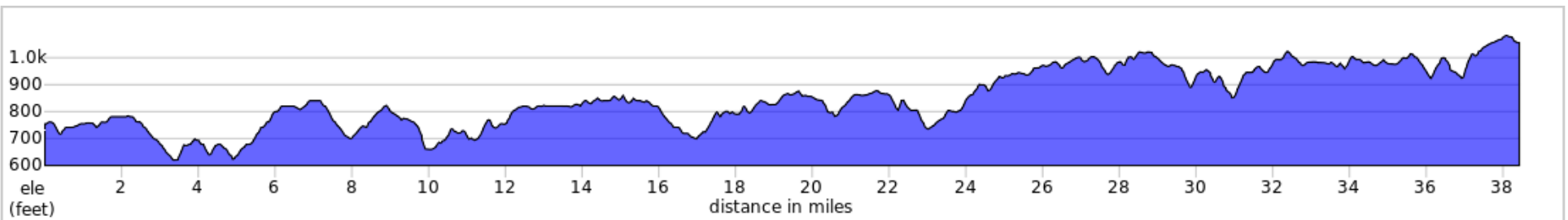
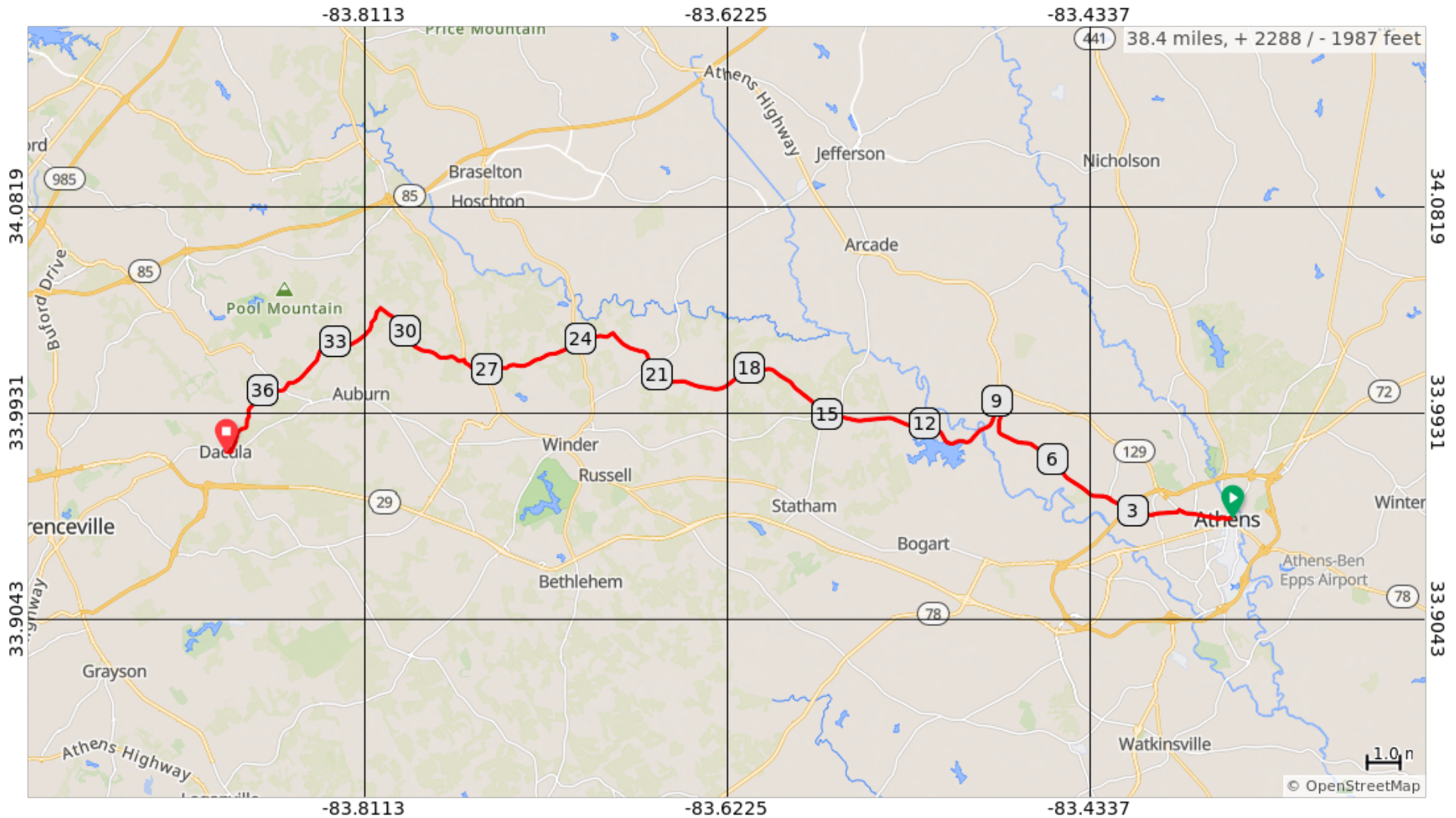










# Athens to Atlanta - 38mi (Rev. 10/07/2023)



## Athens to Atlanta - 38mi (Rev. 10/07/2023)

Num	Type	Dist	Note	Next
1.		0.0	Start of route	0.2
2.		0.2	R onto N Lumpkin St	0.1
3.		0.3	L onto West Dougherty St	1.4
4.		1.7	L onto Oglethorpe Ave	2.3
5.		3.9	At roundabout, take exit 2 onto Tallassee Rd	5.0
6.		8.9	Sharp L onto GA 330	6.4
7.		15.3	Checkpoint 1	0.1
8.		15.3	R onto Hwy 211 NE	6.0
9.		21.4	Continue onto Rockwell Church Rd NE	5.9
10.		27.2	Checkpoint 2	0.0
11.		27.3	R onto Hwy 211 NW	0.7
12.		27.9	L onto Dee Kennedy Rd	3.2
13.		31.1	L onto Harmony Grove Church Rd	2.2
14.		33.4	L onto Wages Rd	1.8
15.		35.2	Continue onto Bailey Rd NE	1.1
16.		36.3	L onto Auburn Ave	1.9
17.		38.2	L onto Dacula Rd	0.1
18.		38.2	Immediate R onto 2nd Ave NE	0.2
19.		38.4	38 Mile Finish	0.0

38.4 miles. +2219/-1918 feet